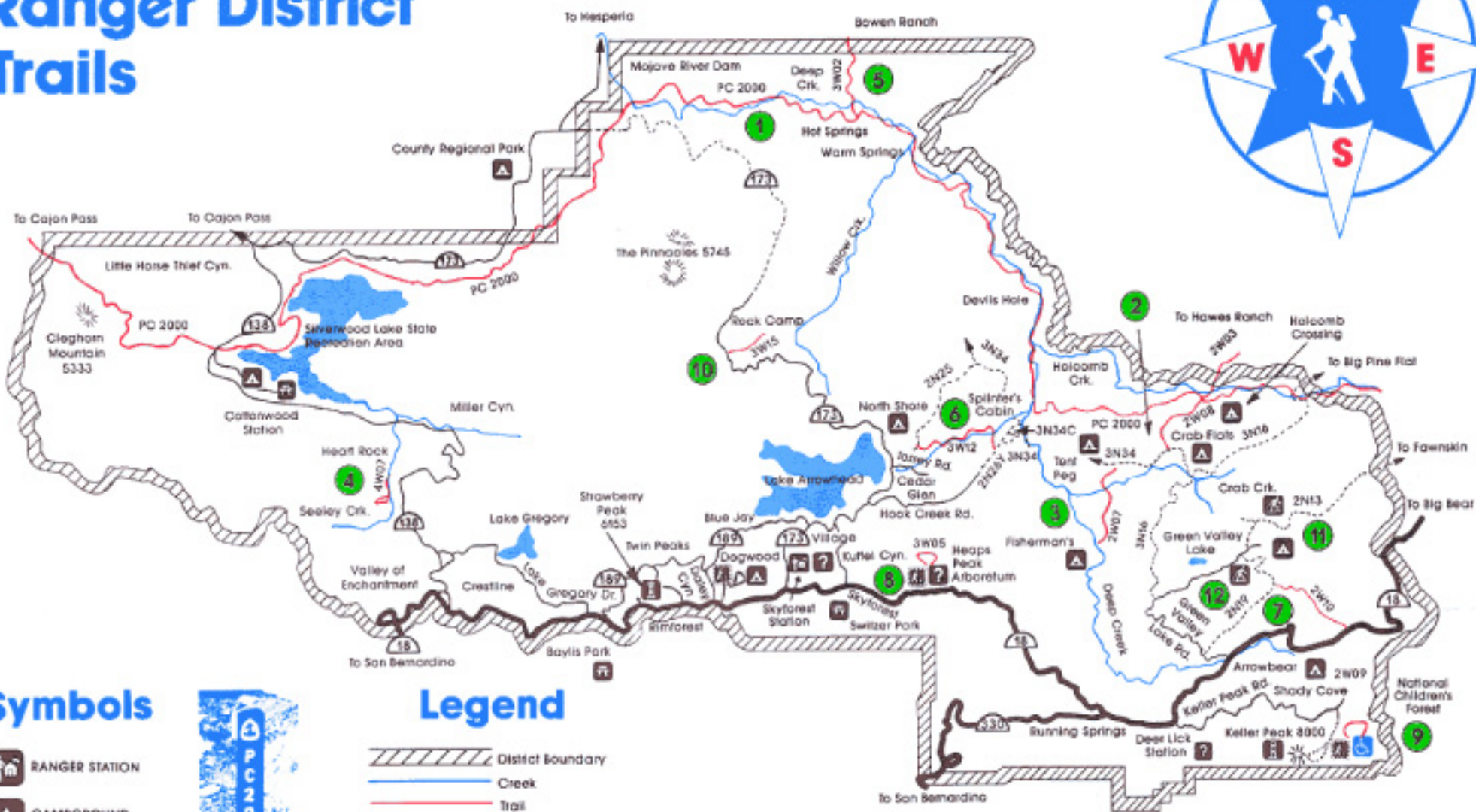









Arrowhead Ranger District Trails



Symbols

-  RANGER STATION
-  CAMPGROUND
-  PICNIC AREA
-  INFORMATION
-  HANDICAPPED
-  INTERPRETIVE TRAIL
-  LOOKOUT TOWER



Trail
Head
Marker

Legend

-  District Boundary
-  Creek
-  Trail
-  Dirt Road
-  Highway/Paved Road

2W08 Forest Road or Trail Number

-  Trail Location



IFM OF THE WORLD INTERPRETIVE ASSOCIATION
© 1997 ALL RIGHTS RESERVED

San Bernardino National Forest

